

RESOLUTION NO. 2181

A RESOLUTION OF THE CITY COUNCIL OF THE CITY OF SOLEDAD
ESTABLISHING SPEED LIMIT RESTRICTIONS AND
"NO PARKING" AREAS ALONG WEST STREET
PER CITY CODE SECTION 10.04.030

BE IT HEREBY RESOLVED by the City Council of the City of Soledad that a "No Parking" designation shall be placed on the southside of West Street from North Street to La Cuesta Views Subdivision and that a speed limit of thirty-five (35) miles per hour (MPH) be set for the same street area as approved and adopted by reference in the form of the document hereunto attached, marked "Exhibit A".

WHEREAS, the City of Soledad Planning Commission held a public hearing on the 7th day of November, 1990 for the La Cuesta Views Subdivision and recommended the establishment of a no parking area along West Street from North Street to Entrada Drive.


WHEREAS, the proposed "No Parking" area and speed limits are consistent with the City's adopted General Plan Policies and Programs.

PASSED AND ADOPTED by the City Council of the City of Soledad at a regular meeting duly held on the 13th day of July, 1992, by the following vote:

- AYES, and in favor thereof, Councilmembers. Fabian Barrera, Ben Jimenez, Jr., Fred Ledesma, Mayor Pro Tem John Holguin, Mayor Joe Ledesma
- NOES, Councilmembers. None
- ABSENT, Councilmembers None


MAYOR OF THE CITY OF SOLEDAD

ATTEST:

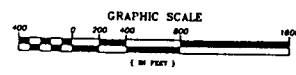
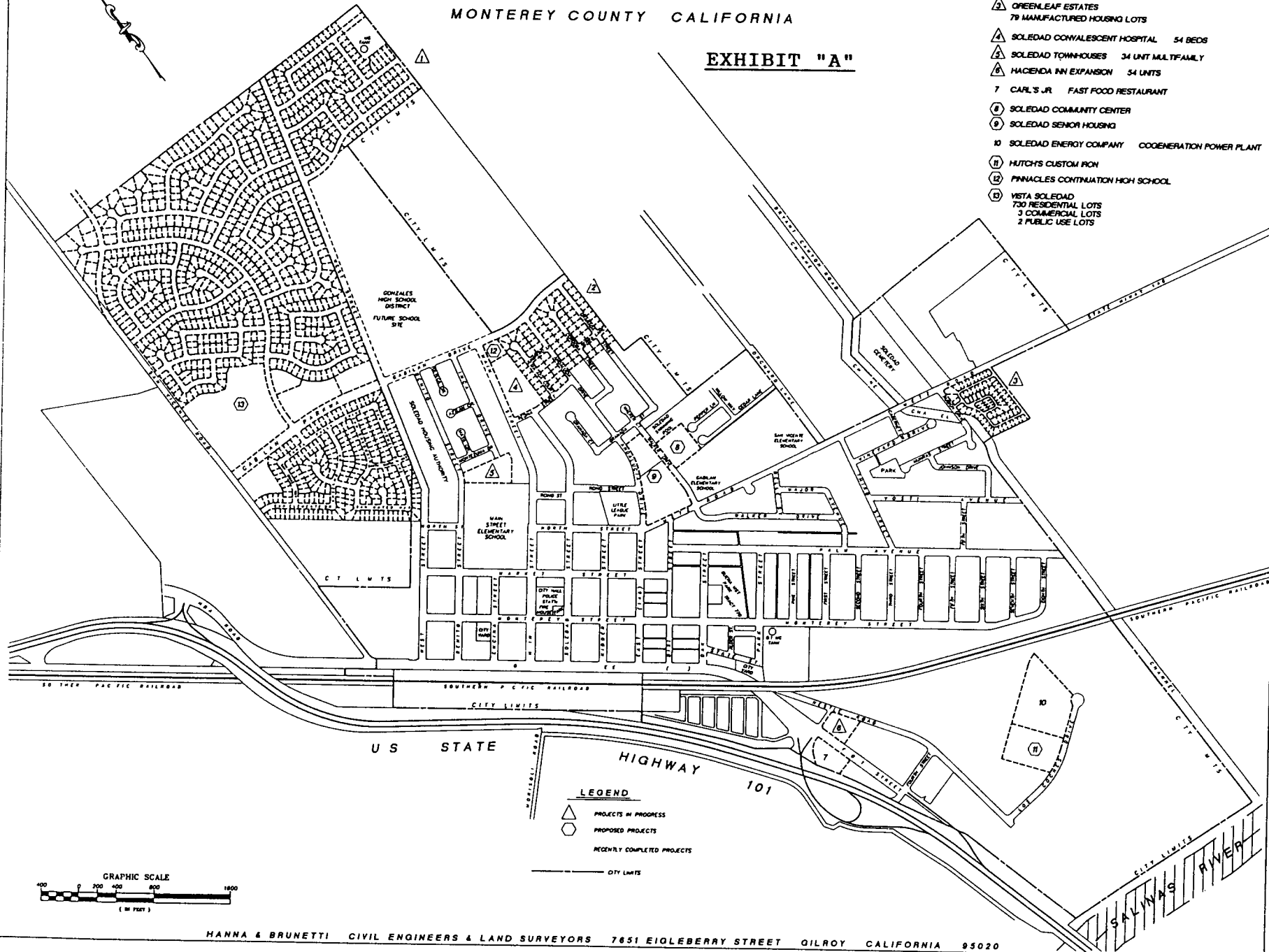

CITY CLERK OF THE CITY OF SOLEDAD

CITY OF SOLEDAD

MONTEREY COUNTY CALIFORNIA

EXHIBIT "A"

- ▲ LA CUESTA VIEWS SUBDIVISION
164 RESIDENTIAL LOTS
- ▲ ANDALUCIA II SUBDIVISION
86 RESIDENTIAL LOTS
- ▲ GREENLEAF ESTATES
79 MANUFACTURED HOUSING LOTS
- ▲ SOLEDAD CONVALESCENT HOSPITAL 54 BEDS
- ▲ SOLEDAD TOWNHOUSES 34 UNIT MULTIFAMILY
- ▲ HACIENDA INN EXPANSION 54 UNITS
- 7 CARL'S JR. FAST FOOD RESTAURANT
- ⊖ SOLEDAD COMMUNITY CENTER
- ⊖ SOLEDAD SENIOR HOUSING
- 10 SOLEDAD ENERGY COMPANY COGENERATION POWER PLANT
- ⊖ HUTCH'S CUSTOM IRON
- ⊖ PINNACLES CONTINUATION HIGH SCHOOL
- ⊖ VISTA SOLEDAD
700 RESIDENTIAL LOTS
3 COMMERCIAL LOTS
2 PUBLIC USE LOTS



- LEGEND
- ▲ PROJECTS IN PROGRESS
 - ⊖ PROPOSED PROJECTS
 - ⊖ RECENTLY COMPLETED PROJECTS
 - CITY LIMITS

HANNA & BRUNETTI CIVIL ENGINEERS & LAND SURVEYORS 7851 EIGLEBERRY STREET GILROY CALIFORNIA 95020

Exhibit A